

→travelaps

ESCAPE THE TREELINE AND RAPPEL INTO PARADISE

6N / 7D

# BURAN GHATI

Trek



# BURAN GHATI TREK

## TREK OVERVIEW

### QUICK FACTS



#### **Max Altitude**

15,000 ft.



#### **Meals**

Breakfast

Lunch

Evening snacks and

Dinner



#### **Trek Distance**

38 Km



#### **Start/End Point**

Old Bus Stand, Shimla



#### **Difficulty Level**

Moderate to difficult



#### **Best Season**

May / June & Sept / Oct



#### **Nearest Airpot**

Chandigarh International Airport



#### **Temperature**

**SUMMER**

10°C to 18°C (Daytime)

- 5°C to 0°C (Night)

**WINTER**

-5°C to 5°C (Daytime)

-10°C to -20°C (Night)



#### **Accomodation**

1 day stay at Janglik guesthouse  
& 5 days stay in a dome styled  
tent.



#### **Permits**

Forest Department &  
Trekking permit



#### **Trek Duration**

6 Night / 7 Days



#### **Snow**

December to February

THE PATH THAT LEADS TO THE  
HEART OF

*Mountains*

# BURAN GHATI TREK

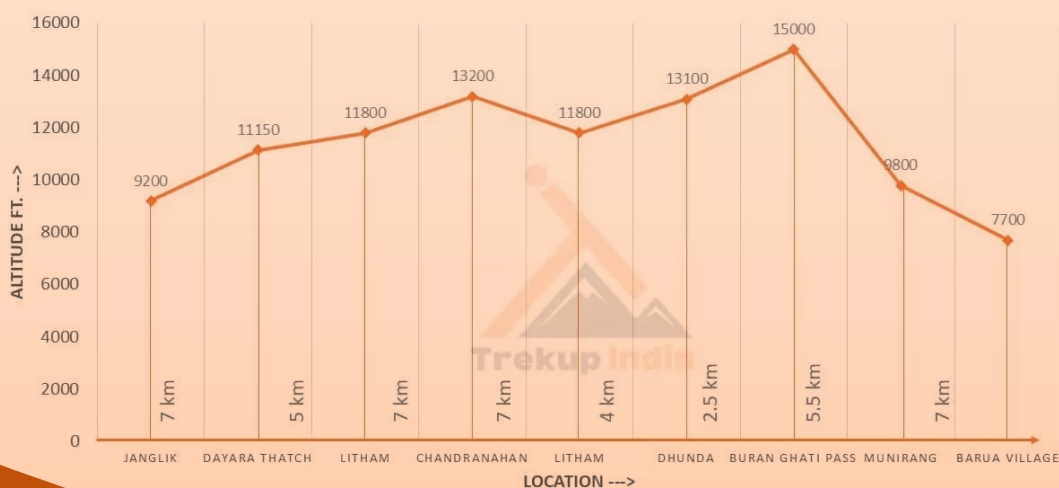
## TREK MAP & ALTITUDE CHART



### ALTITUDE CHART

### BURAN GHATI PASS

◆ Height in ft.



# BURAN GHATI TREK

## TREK HIGHLIGHTS

### ♀ **ADVENTURE-PACKED PASS**

Buran Ghati (15,000 ft) is one of the most thrilling crossover treks with snow walls, rappelling sections, and steep descents.

### ♀ **VARIED LANDSCAPES**

Dense pine & oak forests, charming villages, lush meadows, and glacial valleys-all in one trek.

### ♀ **SNOW EXPERIENCE**

Long snow stretches in summer & thrilling snow slides after the pass add pure adventure.

### ♀ **SUMMIT VIEWS**

Panoramic views of lofty Himalayan peaks like Kinner Kailash, Ranglana, and many unnamed snow giants.

### ♀ **SHEPHERD MEADOWS**

Expansive Dayara meadows and river valleys filled with wildflowers in season.


### ♀ **CULTURAL TOUCH**

Picturesque Himachali villages like Barua with traditional wooden houses and warm hospitality.


# BURAN GHATI TREK

## SHORT ITINERARY


### DAY 1 SHIMLA TO JANGLIK

 Drive from SHIMLA (7,300 ft.) to JANGLIK (9,200 ft.)


 Drive Distance - 160 Km / Approx 9-10 hrs

 Stay - At Janglik guesthouse / homestay


### DAY 2 JANGLIK TO DAYARA THATCH


 Trek from Janglik (9,200 ft.) to Dayara Thatch (11,150 ft.)

 Trek Distance - 7 Km Km / Approx 5-6 hr

 Stay - At Dayara Thatch campsite


### DAY 3 DAYARA THATCH TO LITHAM


 Trek from **DAYARA THATCH** (11,150 ft.) to **LITHAM** (11,800 ft.)

 Trek Distance - 5 Km / Approx 3-4 hr

 Stay - At Litham campsite


### DAY 4 LITHAM TO CHANDRANAHAN LAKE


 Trek from **LITHAM** (11,800 ft.) to visit **CHANDRANAHAN LAKE** (13,200 ft.)


 Trek Distance - 7 Km / Approx 5-6 hr

 Stay - At Litham campsite

### DAY 5 LITHAM TO DHUNDA

 Trek from **LITHAM** (11,800 ft.) to **DHUNDA** (13,100 ft.)

 Trek Distance - 4 Km / Approx 5-6 hr

 Stay - At Dhunda campsite



# BURAN GHATI TREK

## SHORT ITINERARY

### DAY 6 DHUNDA TO MUNIRANG



Trek from **DHUNDA** (13,100 ft.) to **MUNIRANG** (15,000 ft.)



Trek Distance - 7.9 Km / Approx 10 - 11 hr



Stay - At Munirang campsite



### DAY 7 MUNIRANG TO SHIMLA



Trek from Munirang (15,000 ft.) to Barua Village (7,700 ft.)



Trek Distance - 7 Km / Approx 4 - 5 hr



Drive back to Shimla (7,300 ft.)



Drive Distance - 210 Km / Approx 10 - 11 hr



# BURAN GHATI TREK

## LOGISTICS SERVICES

### ACCOMMODATION

DAY	LOCATION	STAY	OCCUPANCY	NO. OF NIGHTS
DAY 1	JANGLIK	GUEST HOUSE / HOMESTAY	MULTI SHARING	01 NIGHT
DAY 2	DAYARA THATCH	DOME TENTS	TWIN SHARING	01 NIGHT
DAY 3 and 4	LITHAM	DOME TENTS	TWIN SHARING	02 NIGHT
DAY 5	DHUNDA	DOME TENTS	TWIN SHARING	01 NIGHT
DAY 6	MUNIRANG	DOME TENTS	TWIN SHARING	01 NIGHT

**NOTE:** Accommodation will be provided in homestay/ tents will be twin sharing .  
Single / Twin Sharing room / tent can be provided on pre-request at additional cost subject to availability.



### MEALS

DAY	SECTOR	BREAKFAST	LUNCH	EVENING SNACKS	DINNER / DESSERT
DAY 1	SHIMLA - JANGLIK	N/A	N/A	YES	YES
DAY 2	JANGLIK - DAYARA THATCH	YES	HOT LUNCH	YES	YES
DAY 3	DAYARA THATCH - LITHAM	YES	HOT LUNCH	YES	YES
DAY 4	LITHAM - DHUNDA	YES	HOT LUNCH	YES	YES
DAY 5	DHUNDA - MUNIRANG	YES	YES	YES	YES
DAY 6	MUNIRANG - BARUA	YES	YES	YES	N/A
DAY 7	MUNIRANG - SHIMLA	YES	N/A	N/A	N/A

**NOTE:** We provides freshly cooked meals (**PURE VEGETRAIN**) . On pre-request jain food are also provided.



### TRANSPORT

DAY	SECTOR	PICKUP / DROP LOCATION	PICKUP/ DROP TIMING
DAY 1	SHIMLA - JANGLIK	OLD BUS STAND, SHIMLA	6:30 AM
DAY 7	BARUA VILLAGE - SHIMLA	OLD BUS STAND, SHIMLA	10:00 PM - 12:00 AM

**NOTE:** For transport service it can be booked with assistance of trek coordinator subject to additional cost (If it is not included in the trek cost).  
The given pickup location & timings are subject to change.



# BURAN GHATI TREK

## INCLUSION AND EXCLUSION

### INCLUSION

- ↪ **STAY**  
1 day stay at Janglik guesthouse & 5 days stay in a dome styled tent.
- ↪ **MEALS**  
Starting with evening snacks on day 1 to tea & coffee on day 7 morning, during the trek we provides 4 meals a day, breakfast, lunch, evening snakes & dinner. (Meals are simple, nutritious, and pure vegetarian). On pre-request jain food are also provided.
- ↪ **HEALTH & SAFETY**  
Trekup India provides First Aid Box, Oxygen Cylinders, Stretchers, Oxi meters, BP Machines, health card crampons, and gaiters for snow & all other safety equipments as per trek grade.
- ↪ **KITCHEN CREW**  
High Altitude Chef & Helpers with high experience.
- ↪ **QUALIFIED TREK LEADERS**  
Trekup India provides high qualified and experienced trek leaders to lead the treks having BMC, AMC & First Aid training with search and rescue certification from recognize mountaineering insititute.
- ↪ **EXPERIENCED GUIDES**  
We provide experienced local guides through out the trek having minimum 5 years working experience on trail.
- ↪ **TREK EQUIPMENTS**  
Trekup India provides high standard self customized trekking (camping equipments which are tested and certified by our high altitude mountain experts. Dome tent, dinning tent, kitchen tent, toilet tents, sleeping bags, sleeping mattresses (Black foam mats)
- ↪ **AMENITIES**  
All utensils, sleeping mattresses (Black foam mats)  
All cooking and serving utensils such as plates cups, spoons, bowls etc.
- ↪ **PERMITS**  
All necessary Forest Permits for trekkers and camping (for foreign nationals the additional charges may be applicable.
- ↪ **POTTERS & MULES**  
Potters and Mules will be used for carrying all trekking equipments ration and vegetables not personal bags or belongings of trekkers which can be booked additional cost.
- ↪ **TREK INSURANCE OPTIONAL**  
This will be provided at additional cost (Trekup India recommends each trekker to get insurance) you can read more about What Is Trek Insurance, Why It Is Mandatory On Treks And What It Covers .
- ↪ **TRANSPORT OPTIONAL**  
Trekup India will provide transport from Manali to Jobra and back with additional cost of ₹3,000 per person on sharing basis (Non - AC)  
Transport from Chandratal to Chatru will be provided in local jeeps / campers.  
**NOTE: Those trekkers who has not opted transportation from Shimla will have to bear additional cost for sector Chandratal - Chatru - Manali.**

### EXCLUSION

- ↪ GST 5% (it is Mandatory)
- ↪ Any Meals/accommodation beside the itinerary or not mentioned in the program.
  - ↪ Any en route meals for sector Manali - Jobra - Manali.
  - ↪ Any Bus / Airfare to/from trek start/end point.
  - ↪ Personal Medical expenses do carry your medication.
- ↪ Any personal services such as Laundry, phone calls, liquors, mineral water, etc.
  - ↪ Any still / video camera fee.
- ↪ Any Entrance fee Monuments, Monasteries, Museums, Temples – Pay directly on the spot.
  - ↪ Backpack Offloading (Mule/Porter Charges).
  - ↪ Any rented gears (can be purchased at additional cost).


**OFFLOAD CHARGES:** ₹4,775 per bag for the full trek if paid online in advance.  
**ON-SPOT PAYMENT:** Charges may increase by up to 30% if paid at the base camp.  
**WEIGHT LIMIT:** Each bag must not exceed 10 kg.

**NOTE: OFFLOADING IS OPTIONAL AND IS RECOMMENDED FOR THOSE WHO PREFER TO TREK WITH A LIGHTER DAYPACK.**

- ↪ Any emergency evacuation charges.
- ↪ Any services that are not mentioned in the cost inclusion section.

# BURAN GHATI TREK

## GALLERY



A JOURNEY THROUGH THE RAW BEAUTY OF THE HIMALAYAS



# BURAN GHATI TREK

## SAFETY PROTOCOL



**RADIOS  
(WALKIE-TALKIE)**



**ADDITIONAL OXYGEN  
CYLINDERS**



**MICROSPIKES ON ALL  
TYPES OF SNOW TREKS**



**TRAINED MOUNTAIN  
STAFF AND FULL SAFETY**



**STRETCHERS TEAM  
APPOINTED ON EVERY  
TREK**



**SPECIAL MEDICAL KIT  
FOR HIGH ALTITUDE  
TREKS**



**EXPERIENCED TREK  
LEADERS AS WELL  
AS SAFETY**



**DAILY OXYGEN  
SATURATION ALONG  
WITH PULSE READINGS**

***GUIDED BY EXPERTS  
PROTECTED BY EXPERIENCE***

# BURAN GHATI TREK

CALL US FOR BOOKING  
📞 9840123545

APPROVED & CERTIFIED BY



ADVENTURE TOUR OPERATORS  
ASSOCIATION OF INDIA



Uttarakhand  
*Simply Heaven!*

ADVENTURE BEGINS

